

  
 Scale = 1:5,000  
 Mag. Decl. = 16°25'E  
 UTM Zone 11 NAD83

**SITE PLAN MAP, DCFS-K30**  
**CP002, BLK KW 10**




**Dunster Community Forest Society**  
**P.O Box 15**  
**Dunster, British Columbia, V0J 1J0**

**Legend**









Hydrographic Features

-  Streams and Rivers
-  Lakes

Transportation Features

-  Kiwa West ML
-  Built Road
-  Proposed Roads

Forestry Features

-  Proposed Block
-  Recent Blocks
-  FG Blocks
-  WTP
-  > 35% slope
-  Skid Direction
-  200m Skid Dist.
-  Landings

Mapping: Vincent de Niet  
 McBride Technology Services Ltd.  
 Box 721, McBride, B.C. V0J 2E0  
 info@mctech.ca

Date: June 5, 2019

**Map No:**  
**DCFS-SP-KW10**

Approx. Coordinates:  
 NAD83 UTM Zone 11N 315200E 5879780N

SITE PLAN MAP: K30-002-KW10								
Block Number	BEC	Silviculture System	Harvest Method	Gross Area (TAUP)	Reserves (WTP)	Harvest Area	Roads (P.A.S.)	Net Area Reforested (N.A.R.)
KW 10	ESSF mm1 01	CC / res	CC / res	11.3 Ha	1.1 Ha	10.2 Ha	0.3 Ha	9.9 Ha

